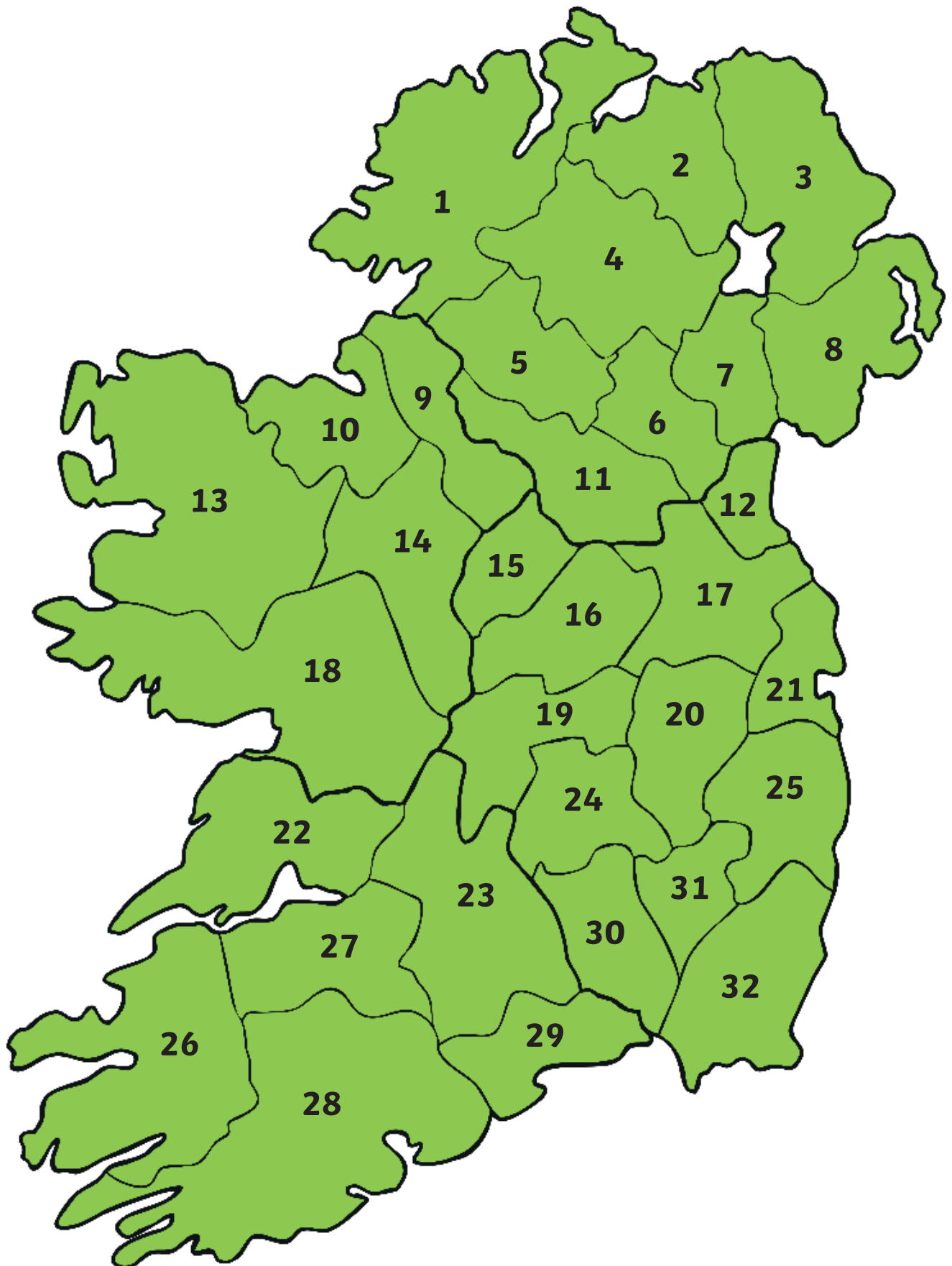


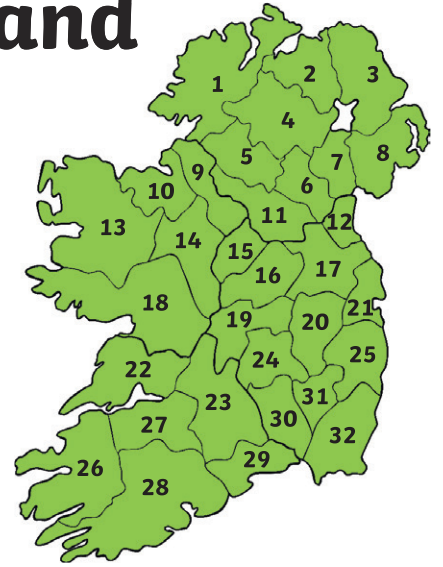
Labelling Counties of Ireland

Use this map to help you label all of the counties within Ireland.



Labelling Counties of Ireland

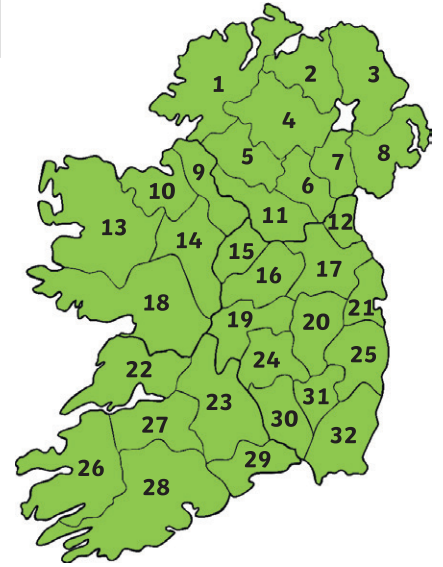
Use the map to help you label all of the counties within Ireland.



1.			
2.			
3.			
4.			
5.		19.	
6.		20.	
7.		21.	
8.		22.	
9.		23.	
10.		24.	
11.		25.	
12.		26.	
13.		27.	
14.		28.	
15.		29.	
16.		30.	
17.		31.	
18.		32.	

Labelling Counties of Ireland

Answers



1.	Donegal		
2.	Derry / Londonderry		
3.	Antrim		
4.	Tyrone		
5.	Fermanagh	19.	Offaly
6.	Monaghan	20.	Kildare
7.	Armagh	21.	Dublin
8.	Down	22.	Clare
9.	Leitrim	23.	Tipperary
10.	Sligo	24.	Laois
11.	Cavan	25.	Wicklow
12.	Louth	26.	Kerry
13.	Mayo	27.	Limerick
14.	Roscommon	28.	Cork
15.	Longford	29.	Waterford
16.	Westmeath	30.	Kilkenny
17.	Meath	31.	Carlow
18.	Galway	32.	Wexford